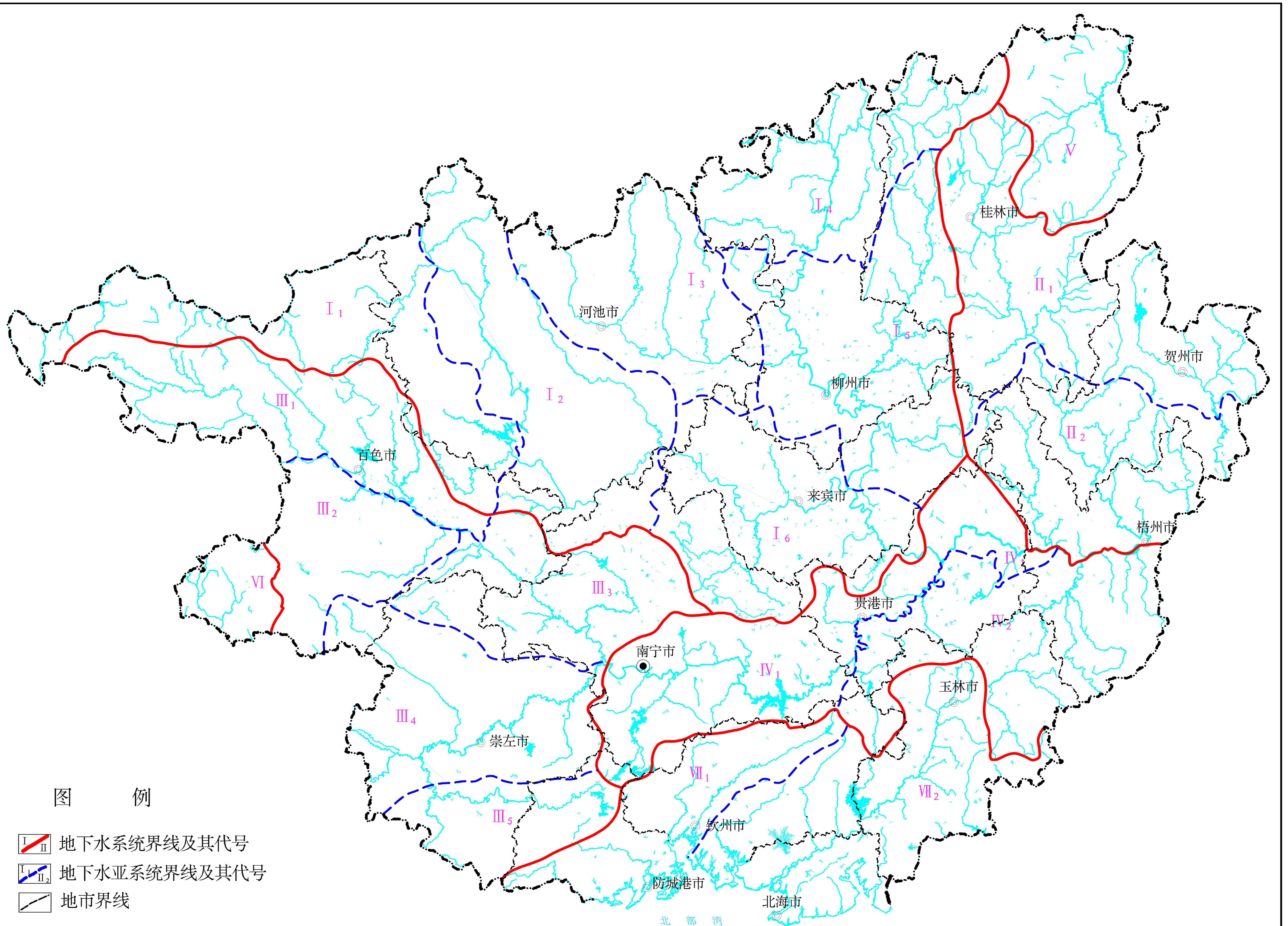
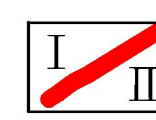
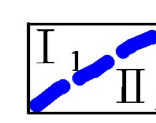
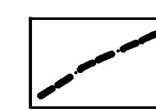


# 广西地下水系统区划图

比例尺 1:1000 000



## 图例

-  地下水系统界线及其代号
-  地下水亚系统界线及其代号
-  地市界线

1:1000 000

KM 0 10 20 30 40 50 60 70 80 90 100

兰伯特等角圆锥投影